

A1 Birtley to Coal House

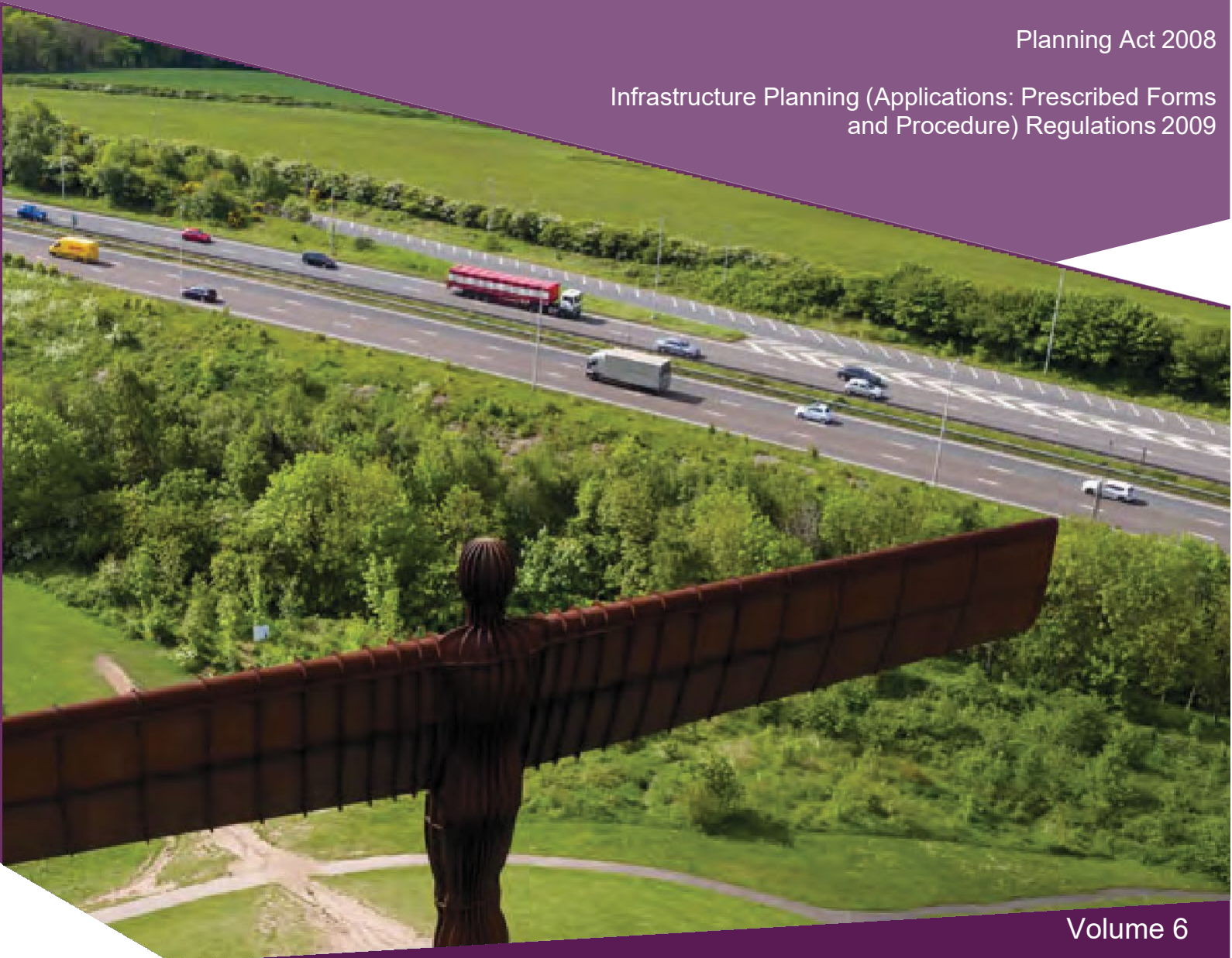
Scheme Number: TR010031

6.2 Environmental Statement – Figures Figure 2.1 Scheme Location Plan

APFP Regulation 5(2)(a)

Planning Act 2008

Infrastructure Planning (Applications: Prescribed Forms
and Procedure) Regulations 2009



Infrastructure Planning

Planning Act 2008

**The Infrastructure Planning
(Applications: Prescribed Forms and
Procedures) Regulations 2009**

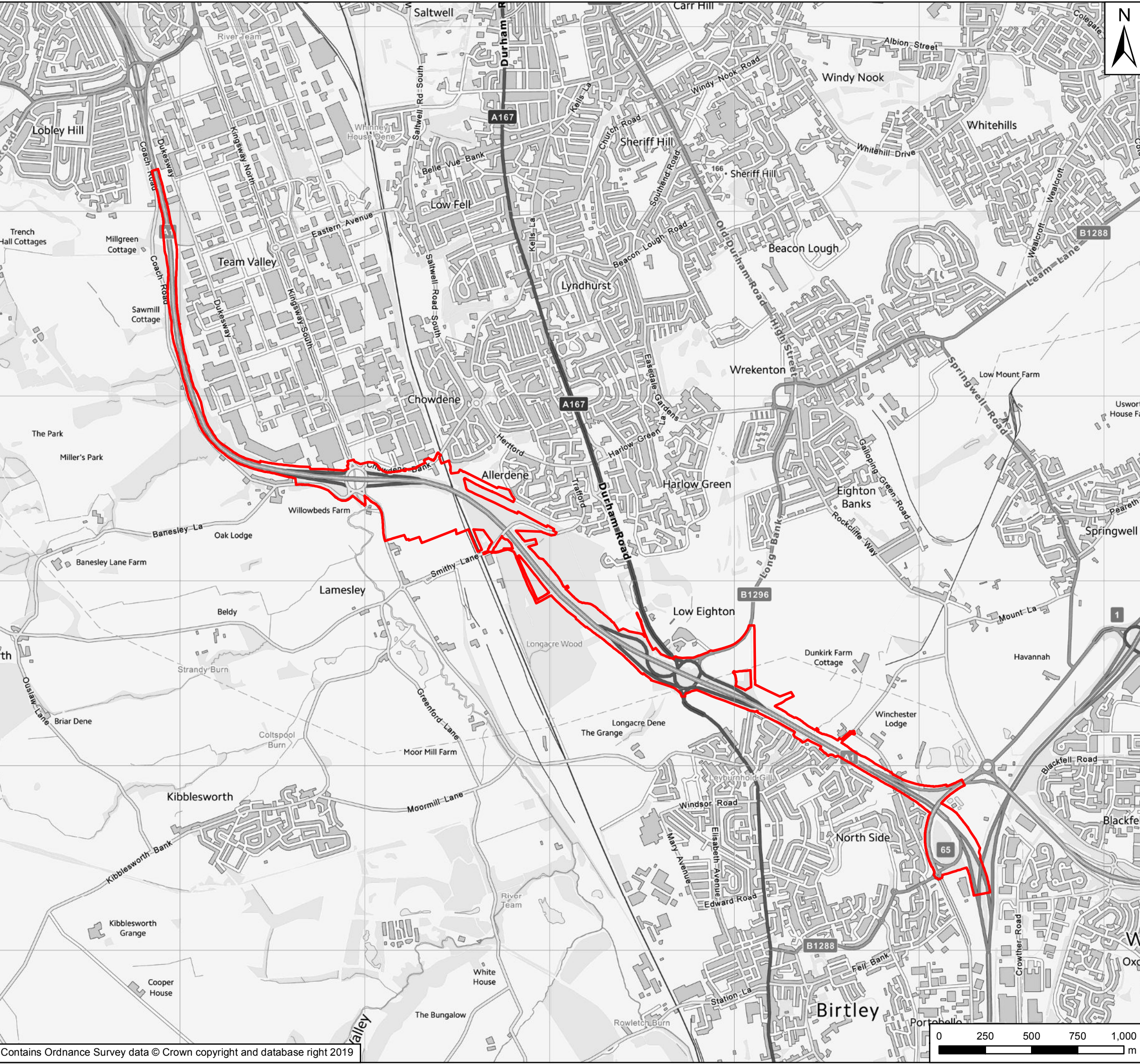
**A1 Birtley to Coal House
Development Consent Order 20[xx]**

**Environmental Statement -
Figures**

Regulation Reference:	APFP Regulation 5(2)(a)
Planning Inspectorate Scheme Reference	TR010031
Application Document Reference	TR010031/APP/6.2
Author:	A1 Birtley to Coal House Project Team, Highways England

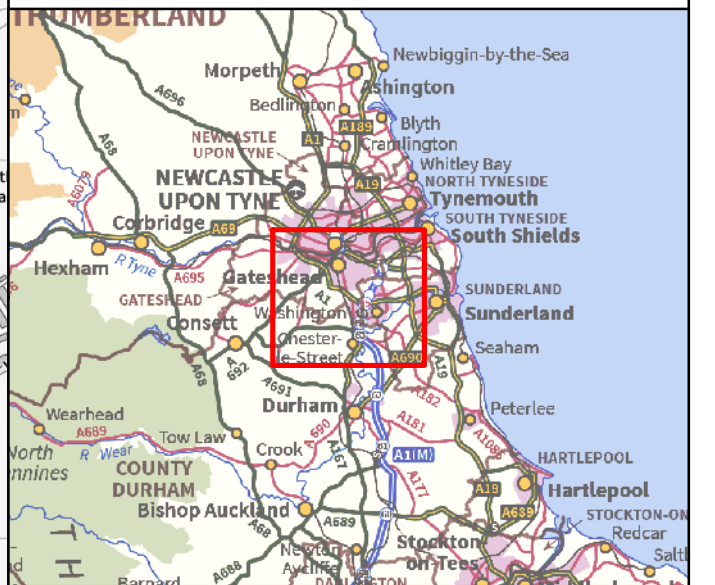
Version	Date	Status of Version
Rev 0	14 August 2019	Application Issue

User Name: UKGDH001 Date Saved: 15/04/2019 14:35:26
 Document Path: \\uk.wspgroup.com\central\data\Projects\700419\A3\70041947 - A1BCH PCF Stage 3 and 4\03 Shared\EI A and flood risk\01 Model\GIS\MXD\Environmental Statement\Figure 2.1 - Scheme Location Plan.mxd



Key
 Scheme Footprint

North Arrow




Rev	Date	Description	By	Chk'd	App'd
P03	Apr 2019	Third Issue	GH	JR	KS
P02	Mar 2019	Second Issue	GH	JR	KS
P01	Dec 2018	First Issue	GH	JR	NJA

Suitability: _____ Status: _____
 PINS Reference Number: **TR010031**

Client:

Project Title: **A1 Birtley to Coal House Scheme**
 Drawing Title: **Figure 2.1 Scheme Location Plan**

Scale	Drawn	Checked	Approved	Authorised		
1:20,000	GH	JR	KS	NJA		
Original Size	Date	Date	Date	Date		
A3	Dec 2018	Dec 2018	Dec 2018	Dec 2018		
Drawing Number	Originator	Volume	Revision			
HE551462	WSP	6.2	P03			
B2CH		PW Stage Code				
Section	Type	ID	Direction	Type	Role	Number



If you need help accessing this or any other Highways England information, please call **0300 470 4580** and we will help you.

© Crown copyright 2019.

You may re-use this information (not including logos) free of charge in any format or medium, under the terms of the Open Government Licence. To view this licence:

visit www.nationalarchives.gov.uk/doc/open-government-licence/

write to the **Information Policy Team, The National Archives,**

Kew, London TW9 4DU, or email

psi@nationalarchives.gsi.gov.uk.

This document is also available on our website at www.gov.uk/highways

If you have any enquiries about this document A1BirtleytoCoalhouse@highwaysengland.co.uk or call **0300 470 4580***.

*Calls to 03 numbers cost no more than a national rate call to an 01 or 02 number and must count towards any inclusive minutes in the same way as 01 and 02 calls.

These rules apply to calls from any type of line including mobile, BT, other fixed line or payphone. Calls may be recorded or monitored.

Registered office Bridge House, 1 Walnut Tree Close, Guildford GU1 4LZ
Highways England Company Limited registered in England and Wales number 09346363